










MARION COUNTY, IOWA

FEMA - Flood Zone Map

- Rural Dwellings
-  Flood Zone A
-  Townships
-  Sections
-  Highways
-  Roads
-  Lakes, Rivers, and Major Creeks
-  Creeks
-  Incorporated Cities
-  Villages

Flood Zone A is defined by FEMA as having a 1-percent-annual-chance of a flood event.

The flood zone area shown on this map is based upon information provided from a new flood hazard study by FEMA as of January 1, 2007. This map is intended to provide an approximation of the location of Flood Zone A relative to specific parcels. To find more specific information contact one of the parties listed below.

Marion County Engineer - 641.828.2225
<https://marioncountyiowa.gov/road/>

Marion County Zoning - 641.828.2231 ext. 7
<https://marioncountyiowa.gov/zoning/>

Marion Co. Emergency Mgmt - 641.828.2256
https://marioncountyiowa.gov/emergency_management/

Marion County GIS - 641.828.2153
https://marioncountyiowa.gov/it_gis/

Bill Capuccio, NFIT Coordinator - 515-725-8342
<https://www.fema.gov/flood-maps>

