

Prepared by: Abie C. Davis, P.E. & L.S., 1428 Oregon St., Knoxville, Iowa 50138 Phone: (515) 842-5863

UNITED STATES PUBLIC LAND SURVEY CORNER CERTIFICATE

SL519-94

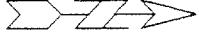
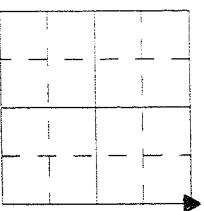
Land survey Monuments situated in Section 23 Township 74N, Range 19W, of the Fifth Principal Meridian, Warrior County, Iowa.

Previously recorded in N/A (book, page, document number, etc.) in County Recorder's Office.

Show reason for preparing this certificate, the evidence and detailed procedures used in establishing the corner positions and monumentation found or placed

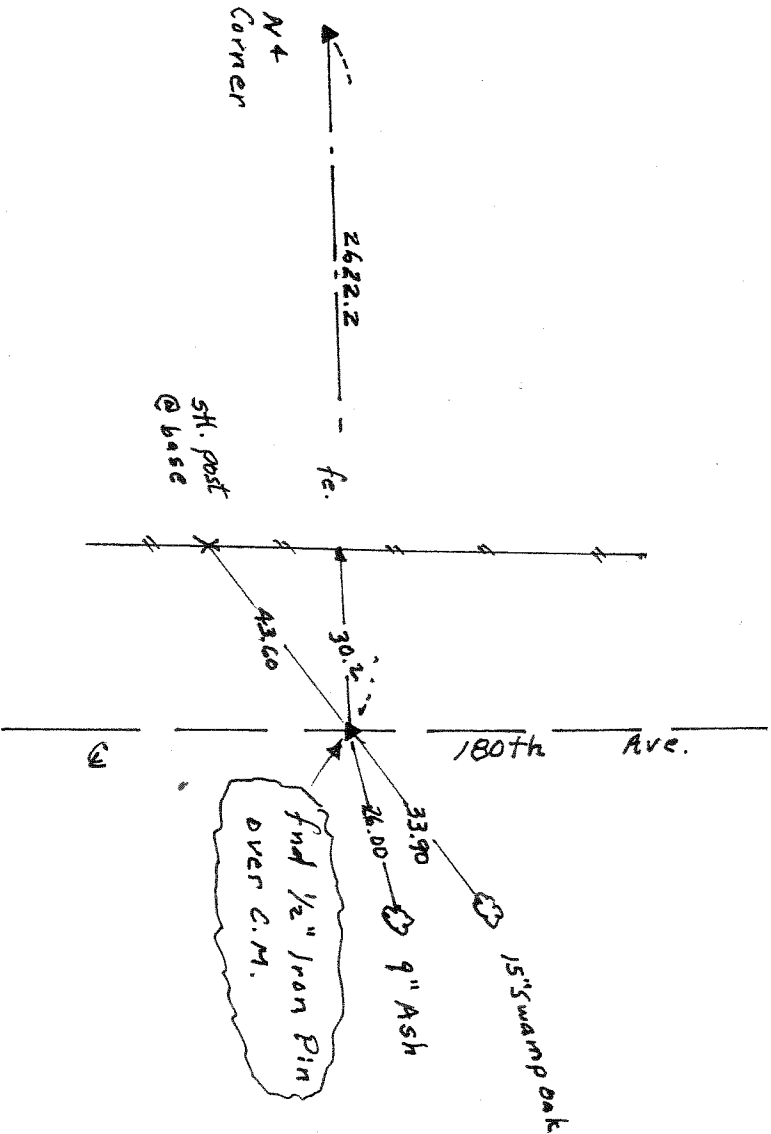
Monument Description and Remarks: Found 1/2" Iron Pin

over C.M.



PLAN - VIEW

(Show a minimum of three reference ties to durable physical objects, relevant monuments and physical conditions that will enable recovery of the corner.)



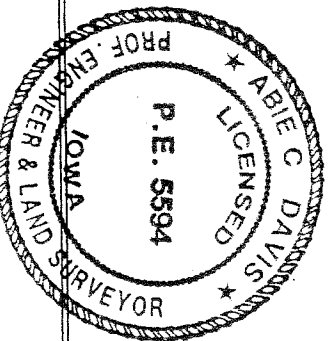
I hereby certify that the survey work was completed and this land surveying document was prepared by me or under my direct personal supervision and that I am a duly licensed land surveyor under the laws of the state of Iowa

Signature: Abie Davis
Able C. Davis, P.E. & L.S.

Date: 10/15/13 Reg. No. 5594

My license renewal date is December 31, 2013

SEAL



List Corners to be Indexed

Corners	Section	Twp	Range
NE	23	74N	19W

Found decayed stump of original
 GOOD Bearing Tree at a point
 North 47° West $33'$ Found 2-2" D Tile
 on True Corner in Vertical Position.

Set CM over 1-D Tile

CM 8' below TP of Ground

N.E. Cor 93-74-19
 Set July - 28-1942
 Notes - Kennedy
 Party - Barker, Nordell, Fowler & Keith

