



Document 25-177

Book 2025 Page 177 Type CORNR Pages 1

Date 1/14/2025 Time 8:41 AM

Rec Amt \$7.00

NAOMI ELLIS, RECORDER
MARION COUNTY IOWA



P.O. Box 451, Oskaloosa, Iowa 52577-0451 Phone: (641)672-2526

UNITED STATES PUBLIC LAND SURVEY CORNER CERTIFICATE OF

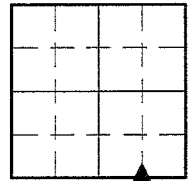
LAND SURVEY MONUMENTS SITUATED IN SECTION 29, TOWNSHIP 75, RANGE 18,

OF THE FIFTH PRINCIPAL MERIDIAN, MARION COUNTY, IOWA.

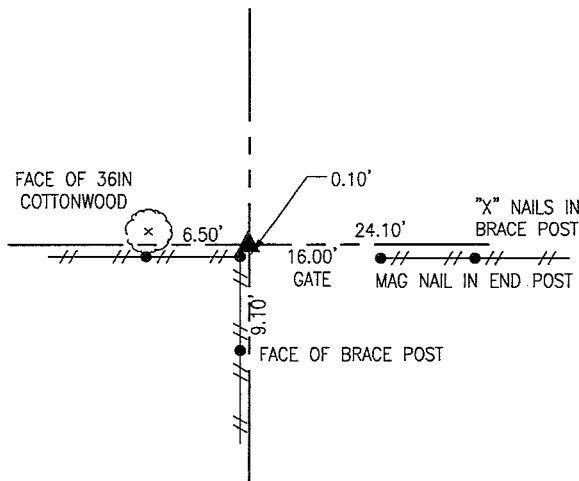
PREVIOUSLY RECORDED IN NO CERTIFICATE OF RECORD IN COUNTY RECORDER'S OFFICE.

MONUMENT DESCRIPTION AND REMARKS:

SEE BELOW



SE CORNER SW-SE




AUGUST 2004
LS 7814 SHOWED A WOOD CORNER POST PRESUMABLY MARKING THE NW CORNER OF THE NW-NE OF SEC. 32-75-18 ON THE PLAT OF SURVEY RECORDED IN BOOK 2004 ON PAGE 5465.

NOVEMBER 2024
FOUND CORNER POST. THE DISTANCE WEST TO THE SOUTH 1/4 CORNER OF SEC. 29-75-18 MATCHED THAT SHOWN ON THE PLAT OF RECORD. SET A 5/8" X 30" REBAR WITH YELLOW PLASTIC CAP #19960 ON THE NE SIDE OF THE CORNER POST AND TIED OUT.

I hereby certify that this land surveying document was prepared and the related survey work was performed by me or under my direct personal supervision and that I am a duly licensed Professional Land Surveyor under the laws of the State of Iowa.

LIST CORNERS TO BE INDEXED

CORNERS	SECTION	TOWNSHIP	RANGE
SE CORNER SW-SE	29	75	18



Bobby J. Maddaleno 1-9-25
Bobby J. Maddaleno, P.L.S. Date
License number: 19960
My license renewal date is December 31, 2025

Dd \$700 check - Ret G+A em