



Document 18-3960

Book 2018 Page 3960 Type CORNR Pages 1

Date 9/17/2018 Time 9:37 AM

Rec Amt \$7.00

KAREN SCHWANEBECK, RECORDER  
MARION COUNTY IOWA

RETURN TO: DANIELS LAND SURVEYING, 22598 18TH AVENUE, NEW VIRGINIA IA 50210 (515) 577-2583

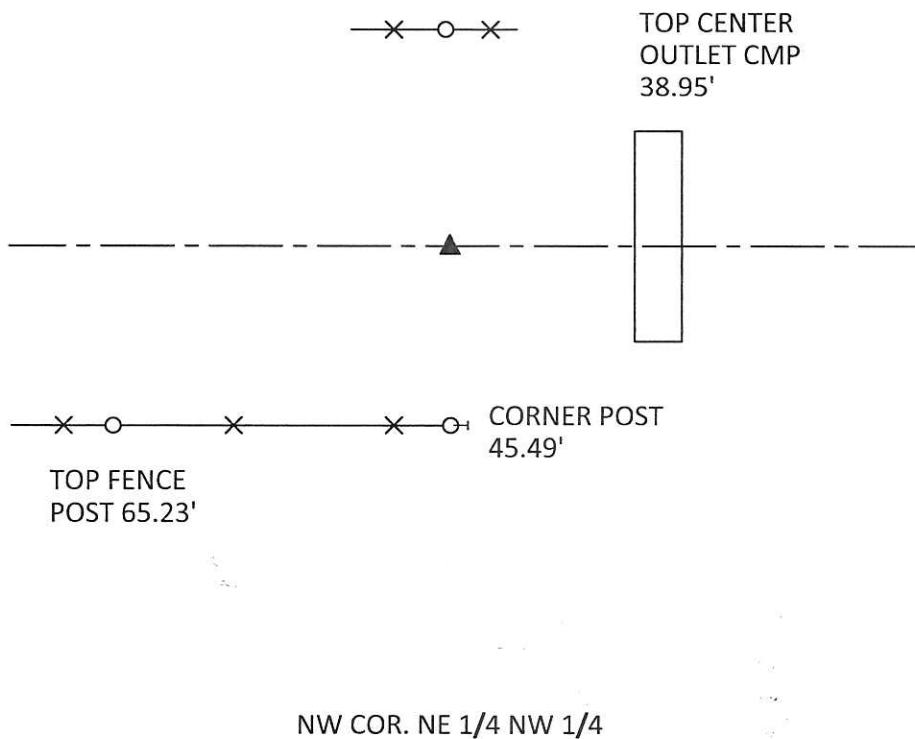
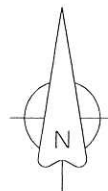
### UNITED STATES PUBLIC LAND CORNER CERTIFICATE

Land Survey Monuments in Section 28, Township 75 North, Range 21 West of the 5th P.M., MARION County, Iowa.  
Previously recorded in N.A. in the County Recorder's Office

#### MONUMENT DESCRIPTIONS AND REMARKS:

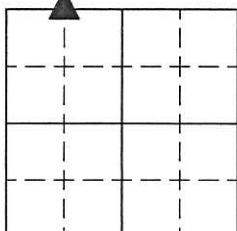
Set 1/2" x 24" red plastic capped rebar, #17532 online between found N 1/4 Corner and NW Corner in line with boundary fence corners North and South.

#### PLAN VIEW



Pd \$ 700 ck - Bet Daniels Land Surveying


ALL TIES TO 30d SPIKES UNLESS NOTED



Section Number:

**28**

Project Number: 1098



I hereby certify that this surveying document was prepared by me and the related survey work was performed by me or under my direct personal supervision and that I am a duly licensed Land Surveyor under the laws of the State of Iowa.

Signed Chad A. Daniels Date 9/14/18  
Chad A. Daniels Date

Iowa License No. 17532  
My license renewal date is 12-31-2018