

Instr. Number: 22-4929
 BK: 2022 PG: 4929
 Recorded: 9/13/2022 at 8:49:54.0 AM
 County Recording Fee: \$7.00
 Iowa E-Filing Fee: \$3.00
 Combined Fee: \$10.00
 Revenue Tax:
 NAOMI ELLIS, RECORDER
 Marion County, Iowa

RETURN TO: DANIELS LAND SURVEYING, 22470 18TH LANE, NEW VIRGINIA IA 50210 (515) 577-2583

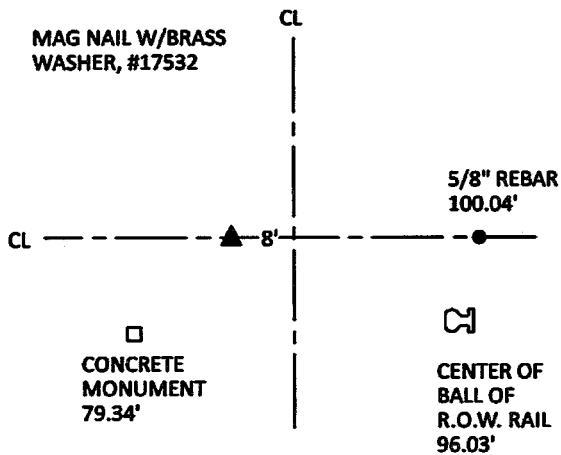
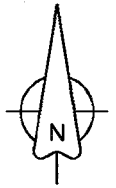
UNITED STATES PUBLIC LAND CORNER CERTIFICATE

Land Survey Monuments in Section 34, Township 76 North, Range 21 West of the 5th P.M., Marion County, Iowa.
 Previously recorded in n.a. in the County Recorder's Office

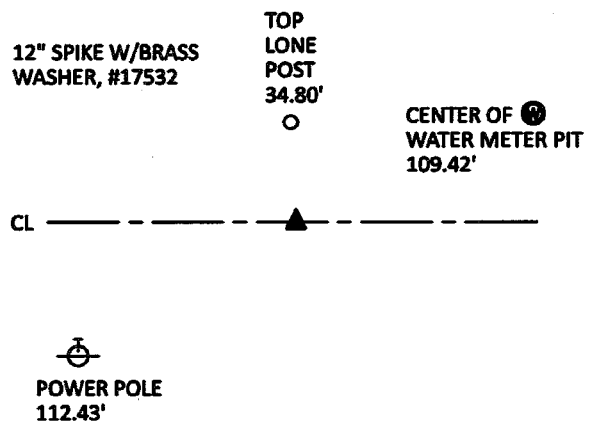
MONUMENT DESCRIPTIONS AND REMARKS:

S 1/4 CORNER - Prior monument was removed by construction. Reset monument using existing tie and survey information.
 SW COR. SE 1/4 SE 1/4 - Set midpoint and online between 1/4 corners.

PLAN VIEW

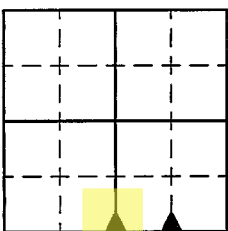


S 1/4 CORNER




SW COR. SE 1/4 SE 1/4

ALL TIES TO RING SHANK NAILS UNLESS NOTED



Section Number:
34

Project Number: 1921



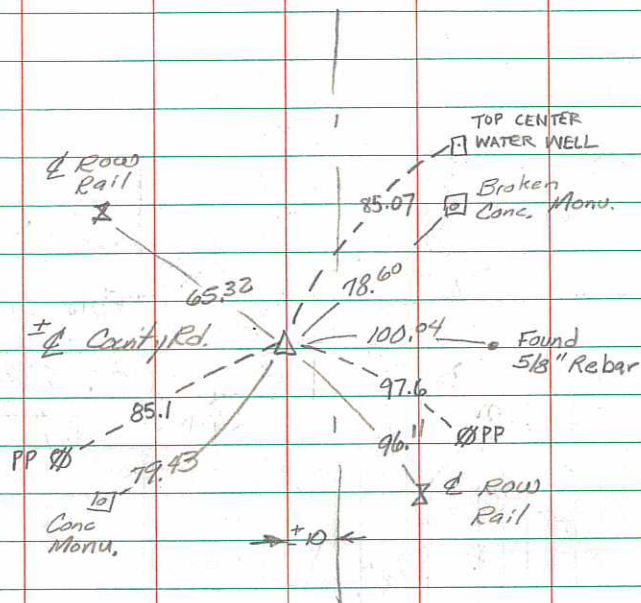
I hereby certify that this surveying document was prepared by me and the related survey work was performed by me or under my direct personal supervision and that I am a duly licensed Professional Land Surveyor under the laws of the State of Iowa.

Signed Chad A. Daniels 26 AUG 22
 Chad A. Daniels Date

Iowa License No. 17532
 My license renewal date is 12-31-2022

S 1/4 Cor

Sec 34-76-21



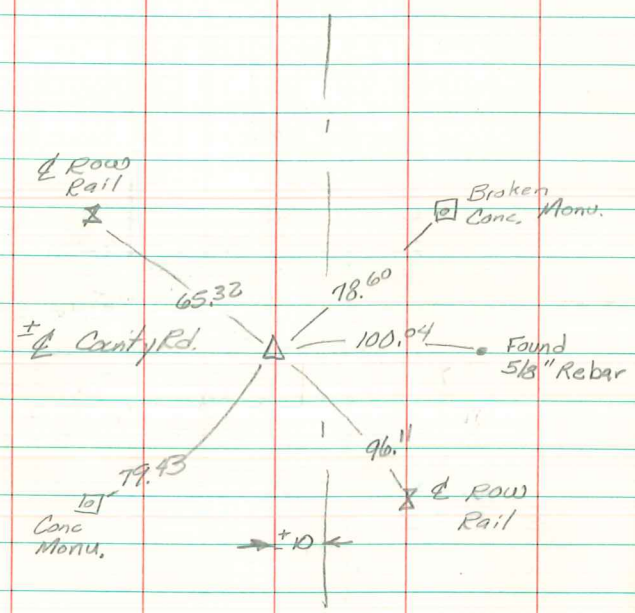
Found Hirdge Nail

IDOT 4/13/2000

RETRD 6/2018
HARTH & SIMMONS

S 1/4 Cor

Sec 34-76-21



Found Hinge Nail

IDOT 4/13/2000