Document 24-5184
Book 2024 Page 5184 Type CORNR Pages 1
Date 12/06/2024 Time 10:27 AM
Rec Amt $7.00

NAOMI ELLIS, RECORDER
MARION COUNTY IOWA

GARDEN & ASSOC. P.O. Box 451, Oskaloosa, Iowa 52577-0451 Phone: (641)672-2526

UNITED STATES PUBLIC LAND SURVEY CORNER CERTIFICATE OF

LAND SURVEY MONUMENTS SITUATED IN SECTION 36, TOWNSHIP 77, RANGE 19,

OF THE FIFTH PRINCIPAL MERIDIAN, MARION COUNTY, IOWA.

PREVIOUSLY RECORDED IN BOOK 1 PAGE 99 IN COUNTY RECORDER'S OFFICE.

MONUMENT DESCRIPTION AND REMARKS:

BOOK 2 PAGE 112

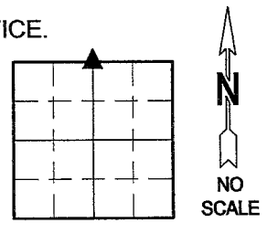

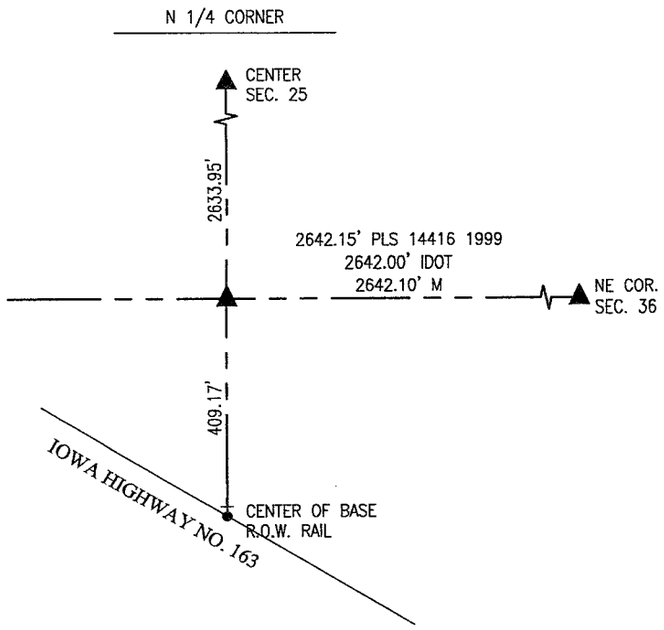

OCT. 7, 1999: PLS #14416
FD WPA CONC. MON. 6" DEEP
SET 5/8" X 30" REBAR ON EAST SIDE OF C.M.

OCT. 18, 2024: PLS #14416
FOUND TOP OF WPA CONC. MON. LYING NEAR THE BASE OF CONC. MON. FOUND 13" DEEP

SET TOP OF CONC. MON. ON BASE

SET 5/8" X 30" REBAR ON EAST AND WEST SIDES OF CONC. MON.

I hereby certify that this land surveying document was prepared and the related survey work was performed by me or under my direct personal supervision and that I am a duly licensed Professional Land Surveyor under the laws of the State of Iowa.

PROFESSIONAL LAND SURVEYOR
RANDAL J. NUGTEREN
14416
IOWA

Randal J Nugteren Dec. 3, 2024
Randal J. Nugteren, P.L.S. Date
License number: 14416
My license renewal date is December 31, 2024

LIST CORNERS TO BE INDEXED

CORNERS	SECTION	TOWNSHIP	RANGE
N 1/4 CORNER	36	77	19

Dd $ 700 check - Ret G+A env

1-1

Found Large Granit Rock on
Top Surface

set c.m. over Rock & 2" D Tile

c.m. 4" Deep
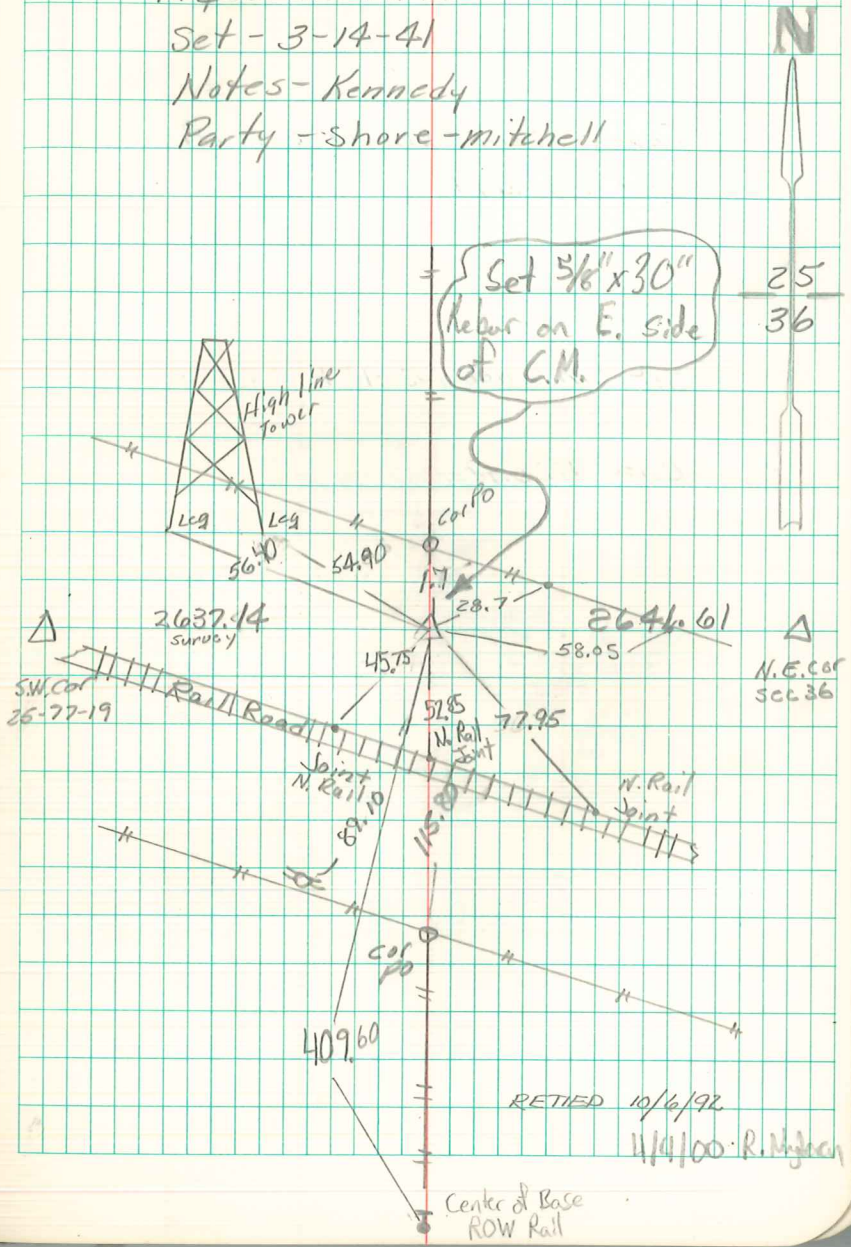
N¼ cor 36-77-19
Set - 3-14-41
Notes - Kennedy
Party - Shore - mitchell